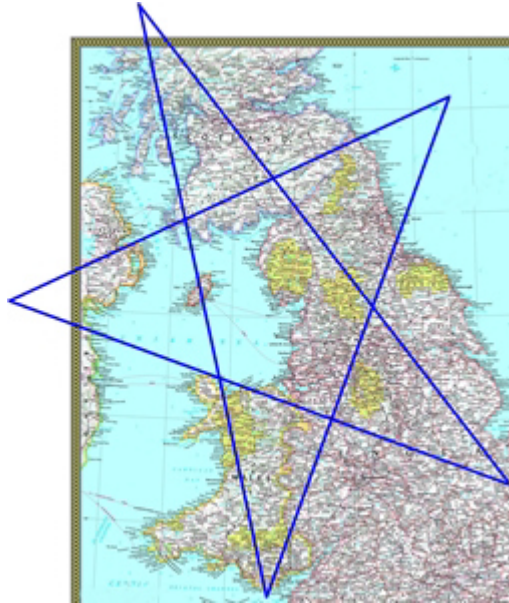


The Star of Isis: How Britain's Ruling Elite Venerate the Gods of Egypt

by Jeremy James



In our various papers we strive to use only objective, verifiable evidence. By taking the facts as we find them, it is often possible to uncover the narrative behind them. This is why we have written so many papers dealing with the *Asherim* or Baal pillars and spires of the Babylonians. They are in plain view and their existence cannot be denied.

The *Asherim* are also important in themselves since they are a central element of the Babylonian religion. The Word of God warns about them again and again. The very fact that they exist is proof that a secret religious system is in operation today, one that utterly rejects the LORD God of the Bible. What is more, the astounding cost of erecting these idolatrous objects is proof that the secretive cabal who put them there must be both extremely rich and extremely influential. They can rightly be described as the ruling oligarchy or "the powers that be."

If Christians ever wondered how the Enemy is going to install the Antichrist here on earth, and have him accepted as the true saviour of humanity, then they should consider the works of the Babylonian elite. These people have for centuries been infiltrating every institution and organization that purports to be Christian and gradually polluting its doctrines and practices with their pagan philosophy.

As we have stated in previous papers, their god is Baal. He is also known by other names, such as Apollo, Helios, and Osiris. This is the notorious sun god of pagan religion and much of what they do involves a veneration of the sun. They have even convinced mankind that the earth is a tiny ball spinning through space and that the so-called solar system is dominated by a massive sun at its center. This cosmology fits perfectly with their religious beliefs, where Satan, the sun god, dominates and controls all things and the entire 'universe' revolves around him.

Ancient Egypt

The ancient Egyptian religion was seemingly the most developed form of Baal worship, with its sophisticated priestly hierarchy, elaborate solar rituals, its sacred stars, its moon goddess, its panoply of obelisks and pyramids, and its bizarre obsession with death and rites of interment. There is much evidence to show that the leaders of the Babylonian Elite in the world today are trying to emulate as far as they can the old Egyptian religion. They worship the Egyptian pantheon, in particular the so-called trinity of Osiris, Isis and Horus.

The LORD God of Israel humiliated the gods of Egypt when He sent the Ten Plagues. In the very domain where they claimed to excel, He crushed them with embarrassing ease. What is more, He did so in the sight of the entire pagan world. News of their inglorious trashing would travel to the four corners of the world and their much vaunted might would be seen for what it was, a pathetic shadow of God's omnipotence and irresistible power.

Even Satan himself received a very public humiliation on Mount Carmel when he was unable to send the lightning needed to ignite the fires of Baal. Elijah made fun of his priests as they danced about, chanted, and cut themselves in their vain attempts to call down fire from heaven. They couldn't understand how the god who could destroy the servants of Job with deadly lightning bolts (Job 1:16) could be so ineffectual on this occasion.



Satan and his army of demons want revenge. They are determined to exercise the same hold over the masses of mankind that they once exercised in ancient Egypt. They want to be worshipped in just the same way as before, without interference from Bible-believing Christians – who have authority from Christ to cast out demons. And to do this they must create a phony form of Christianity, where the Bible is distorted or ignored, and where true repentant prayer is replaced by mindless incantations, meditative techniques, and contemplative prayer.

As we have explained in previous papers, Freemasonry – the sun cult in its modern, popular form – has built many of its rites and rituals around the myth of Osiris, notably his death and so-called resurrection. The key figure in his resurrection is his son, Horus, whom he conceived through Isis by magical means. This trio – Osiris, Horus and Isis – is the 'holy trinity' of the Babylonians.

In our paper, *Babylonian London, Nimrod, and the Secret War Against God* (2014), we showed how Horus is venerated in the idolatrous iconography of London, the modern equivalent of Heliopolis.

We will now show how his mother, Isis, is honored in similar fashion in the elaborate network of *Asherim* – obelisks and columns – that dot the landscape of England, Scotland and Wales.



**Sopdet / Isis, from the tomb of Seti I.
Note the five-pointed star above her head.**

Isis

This goddess is regarded by witches and occultists as the one of the most potent conduits of magic and supernatural power. Of course, 'she' is just Satan in one of his many guises.

Many of the Egyptian deities were associated with one or more of the celestial bodies. Isis was linked with the star Sirius since its annual appearance over the horizon coincided with the life-giving inundation of the Nile: "In her stellar form of Sopdet/Sothis, Isis had always been linked with the coming of the inundation which made the harvest possible." (Pinch)

Elsewhere in her work, *Egyptian Mythology*, Pinch says:

"The most important of the Decan [*or consecutive*] stars was Sirius. This star was represented by a goddess known to the Egyptians as Sopdet and to the Greeks as Sothis. She was shown as a woman wearing a crown surmounted by a five-pointed star. Each year the period when Sirius rose above the horizon at dawn coincided with the coming of the inundation. This event also marked the start of the Egyptian year. In the Pyramid Texts, Sopdet is named as a manifestation of the goddess Isis." [p.208]



"Sopdet is the ancient Egyptian name of the star Sirius and its personification as an Egyptian goddess. Known to the Greeks as Sothis, she was conflated with Isis as a goddess and Anubis as a god... She was depicted as a woman with a five-pointed star upon her head" – Wikipedia

We will now show how the five-pointed Star of Isis was embroidered into the *Asherim* of modern Britain and stands today as one of the most daring expressions of British Illuminism.

From Kerrera to Somerset

We begin with the small island of Kerrera near the Scottish town of Oban. At the northerly end of this island we find a massive obelisk, known as the Hutcheson Monument. It was erected in 1883 as a memorial to David Hutcheson, who set up a regular steamer service in the West Highlands and the Hebrides. We have been unable to establish its official height, but we would reckon it to be about 50ft tall.



Aerial view of obelisk and its shadow.



Hutcheson Monument.

We travel next to the other end of Britain, to the massive Wellington obelisk in the Blackdown Hills near the town of Taunton in Somerset. It is an incredible 175ft tall and was completed in 1854 to commemorate the victory by the Duke of Wellington at the Battle of Waterloo in 1815.



Aerial view of obelisk and its shadow.



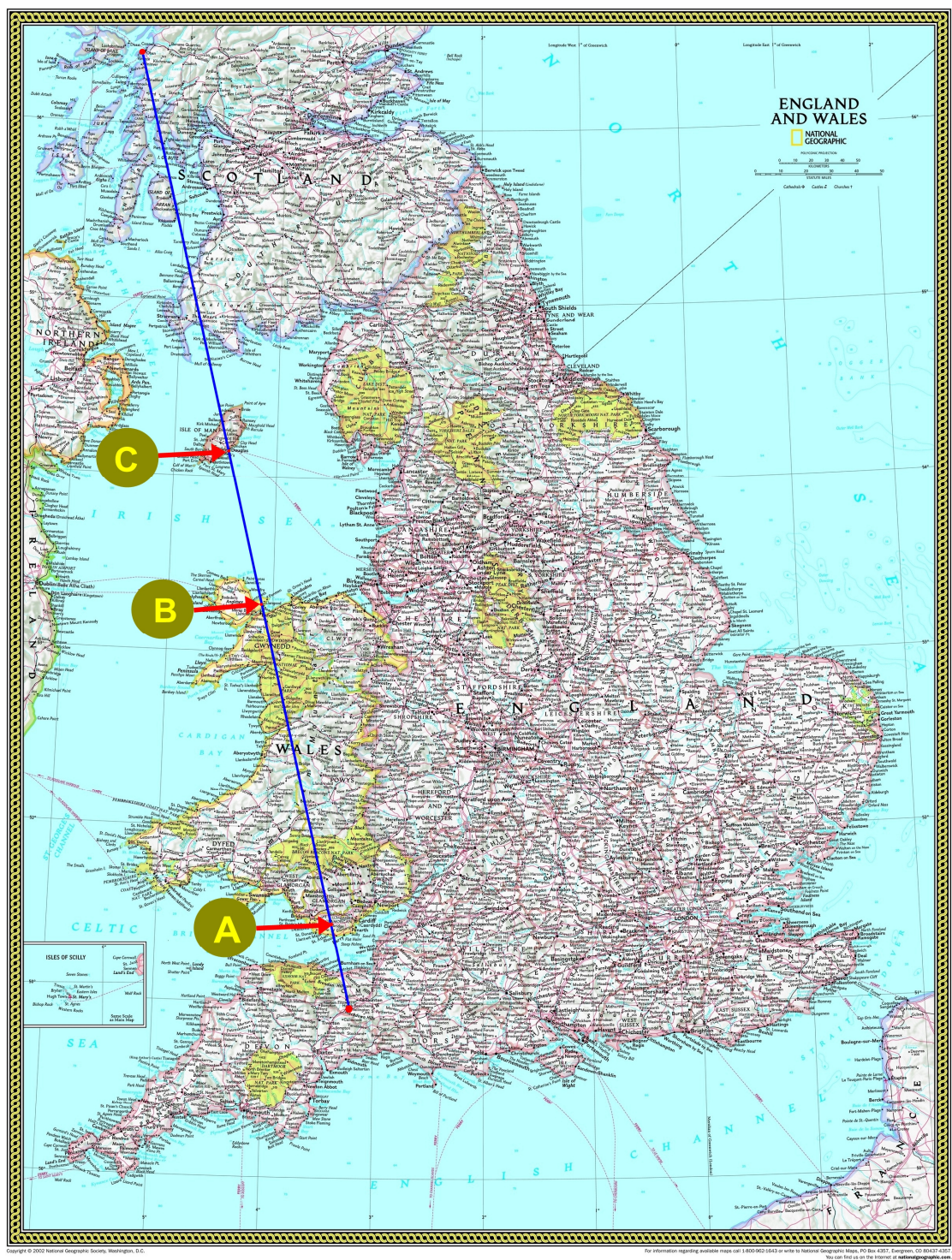
Wellington Monument.

Joining the Dots

When we draw a straight line between these two enormous monuments, we make three surprising discoveries – one on the Isle of Man, one in the Vale of Glamorgan in south Wales, and one in the hilly terrain of north Wales.

Our first surprise is marked with the letter **A** on the map overleaf. It is a World War One memorial, an obelisk erected in 1925 near St Hilary Downs in the Vale of Glamorgan, not far from Cardiff. It is 30ft tall.

Our second surprise, marked with the letter **B** on our map, is an enormous obelisk erected in the memory of a fairly obscure individual, one Richard Bulkeley Williams (1801-1875). Overlooking the town of Beaumaris, it was completed in 1882 and stands 90ft tall.



Our third surprise – marked with the letter **C** on our map – is a war memorial in Douglas, capital of the Isle of Man. Erected after the Second World War, it is 50ft tall.



These three monuments stand on the line running from the Wellington Monument in Somerset to the Hutcheson Monument in Kerrara 390 miles away.

As proof that they are not merely close to the line or in the general vicinity, we give exact measurements in **Appendix A** to show that all five obelisks are in perfect alignment.

An alignment of five obelisks is extremely rare. When three of the five are among the largest in Britain (and the world), we should take careful note. The line must have great significance for the Babylonians.

The best way to determine its purpose is to find another line of equal or near equal potency and see if, when considered together, they could possibly contribute to a larger configuration.

From Stirling to Suffolk

This step takes us to another obelisk in the wilds of Scotland, the massive Buchanan Monument in Killearn, Stirling. Built in 1788 in honor of George Buchanan, an influential scholar of the 16th century, it is 103ft tall. It is 'paired' with another large obelisk, Ickworth Monument, which lies 334 miles away in Suffolk, England. Located near Bury St Edmunds, it was erected in 1817 and is 50ft tall.

If we draw a straight line between these two obelisks, we find two more *in situ*, the imposing Cenotaph at Harrogate, which is 63ft tall, and the obelisk at Bramham Park, which is located about 11 miles SE of Harrogate. While we have not found an official height for the latter, we would estimate that it is at least 70ft tall.

Our calculations show that all four are in perfect alignment – see **Appendix B**. Given the respective size of these obelisks, there is no doubt that this too constitutes a significant alignment for the Babylonians.

When two lines intersect in northern Scotland and have anchor points deep in southern England, we can safely assume the pattern itself, to which they contribute, will embrace an equally wide area.



Buchanan, Killearn



Bramham Park



Ickworth

Since the apex (angle of intersection) is 26 degrees, and not 36 degrees, the pattern cannot be a regular five-pointed star. However, on the assumption that it could be a symmetrical five-pointed star, we went looking for a line running transversely, from east to west, whose points of intersection were equidistant from the apex. The chances of finding such a line purely by chance, comprising significant *Asherim*, are almost zero. Nonetheless, we found one.

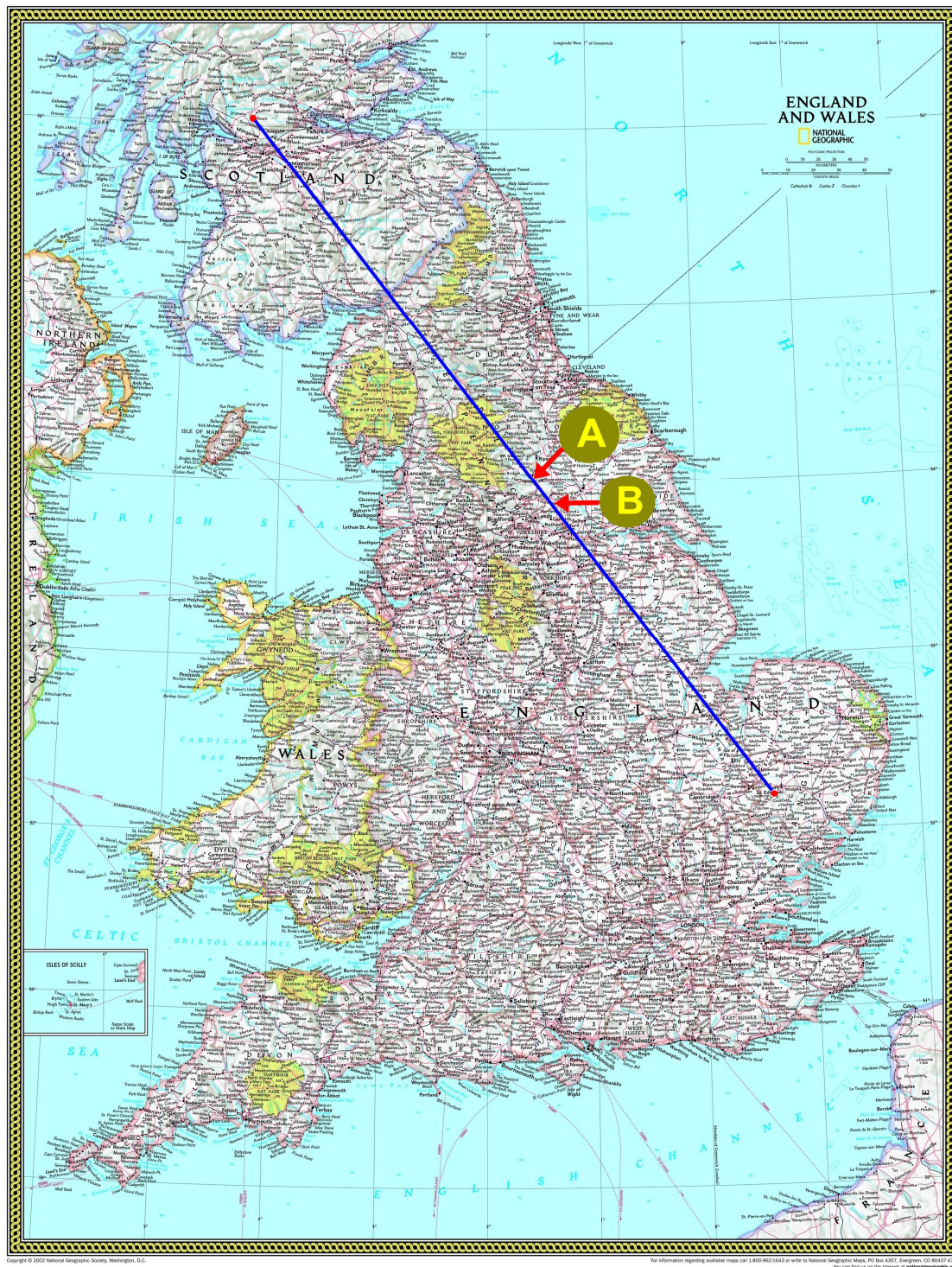
It runs from the huge Rokeby obelisk in Armagh, N Ireland, to the Waterloo Monument, a gargantuan pillar located a few miles north of Jedburgh in Scotland. Erected in 1783, the Rokeby is 113ft tall – making it one of the tallest obelisks in the world – while the Waterloo Monument, erected in 1824, is 150ft tall.



Rokeby Obelisk, Armagh



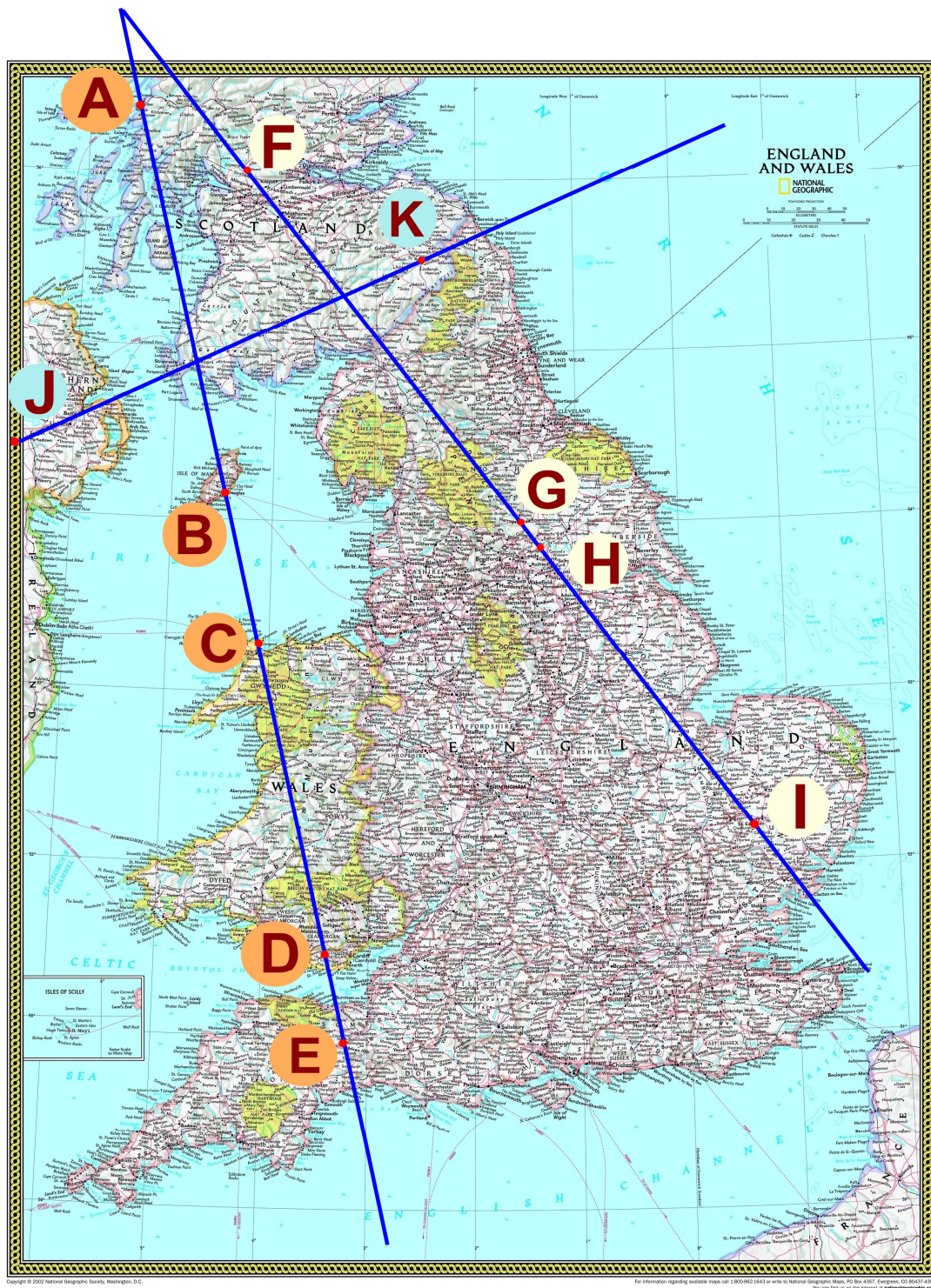
Waterloo Monument, Scotland



Copyright © 2003 National Geographic Society, Washington, D.C.

For information regarding available maps call 1-800-960-1643 or write to National Geographic Maps, P.O. Box 4367, Englewood, CO 80157-4367. You can find us on the Internet at www.nationalgeographic.com

The obelisks at A and B, Harrogate and Bramham Park respectively, lie on the line running between the Buchanan obelisk at Killearn in Scotland and the obelisk at Ickworth in Suffolk.



A	Hutcheson Monument, Kerrera	F	Buchanan Monument, Killearn
B	War Memorial, Douglas	G	Cenotaph, Harrogate
C	Bulkeley Obelisk, Wales	H	Obelisk, Bramham Park
D	Obelisk, Vale of Glamorgan	I	Obelisk, Ickworth Estate
E	Wellington Monument, Somerset	J	Rokeby Obelisk, Armagh
		K	Waterloo Monument [column], Jedburgh

The map above gives three of the five lines required to show that a five-pointed Star of Isis that extends across Britain.

We can now take stock of what we have found. If the pattern is to eventually form a symmetrical pentagram, it will need two additional mirror-image lines, one running from NW to SE and one running from NE to SW.

The creators of the pentagram rightly assumed that these two lines would be impossible to find. After all, when the locations of the obelisks were being determined, only trained cartographers had access to the necessary maps and measuring tools. Even then, without exact details of where the obelisks were located, a persistent enquirer would make no progress. It might not even occur to him, after years of analysis and data collection, that some of the obelisks that were essential to the formation of the pentagram were not even located in mainland Britain. We have already seen an example of this, where the transverse line originated in Armagh in N Ireland.

Fortunately, today we have to hand a set of tools which get around these otherwise insurmountable problems. The Internet gives us instant access to a prodigious store of geographical information, including helpful photographic data and reliable co-ordinates for even the most remote locations. We also have, in Google Earth Pro (which is now available free of charge to the public), a mapping tool of remarkable sophistication. By availing of these newly-released facilities we have been able to identify the two lines in question.

The Fourth Line

The line running from NW to SE comprises three massive obelisks, one of which is located in mainland Europe.

		
War Memorial, Llandudno, Wales.	Obelisk at Garendon Park, Leicestershire.	Obelisk at Brasschaat, Antwerp, Belgium.

The first is the imposing War Memorial on the seafront at Llandudno in North Wales. Erected in 1922, it stands 50ft tall.

The second is the obelisk at Garendon Park, near Loughborough in Leicestershire. It was built in the 1730s near a temple dedicated to Venus (Isis) and is nearly 80ft tall.

The third is the obelisk at Brasschaat, near Antwerp in Belgium. Approximately 48ft tall, it dates from 1884 and was erected in honor of a local mayor of royal descent.

The measurements in **Appendix C** prove that the three obelisks are perfectly aligned.

The Fifth Line

The fifth line runs from the stone-and-steel obelisk at Caerphilly Castle in Wales to the enormous Wellington obelisk on the grounds of the Wynyard Estate in Durham.

The former is in two parts. The lower half is made from a variety of sandstone, while the upper half consists of perforated steel. A set of internal lights turn it into an illuminated beacon at night – a classic Babylonian motif. It stands about 42ft tall.

The Wellington obelisk in Durham was built in 1827 and, at 127ft, qualifies as one of the tallest obelisks in Britain. In fact there are few obelisks anywhere in the world of similar stature.

The map on p.14 shows the location of the obelisks on lines 4 and 5, while the map overleaf shows the full extent of line 4 as it runs from Belgium to Wales.

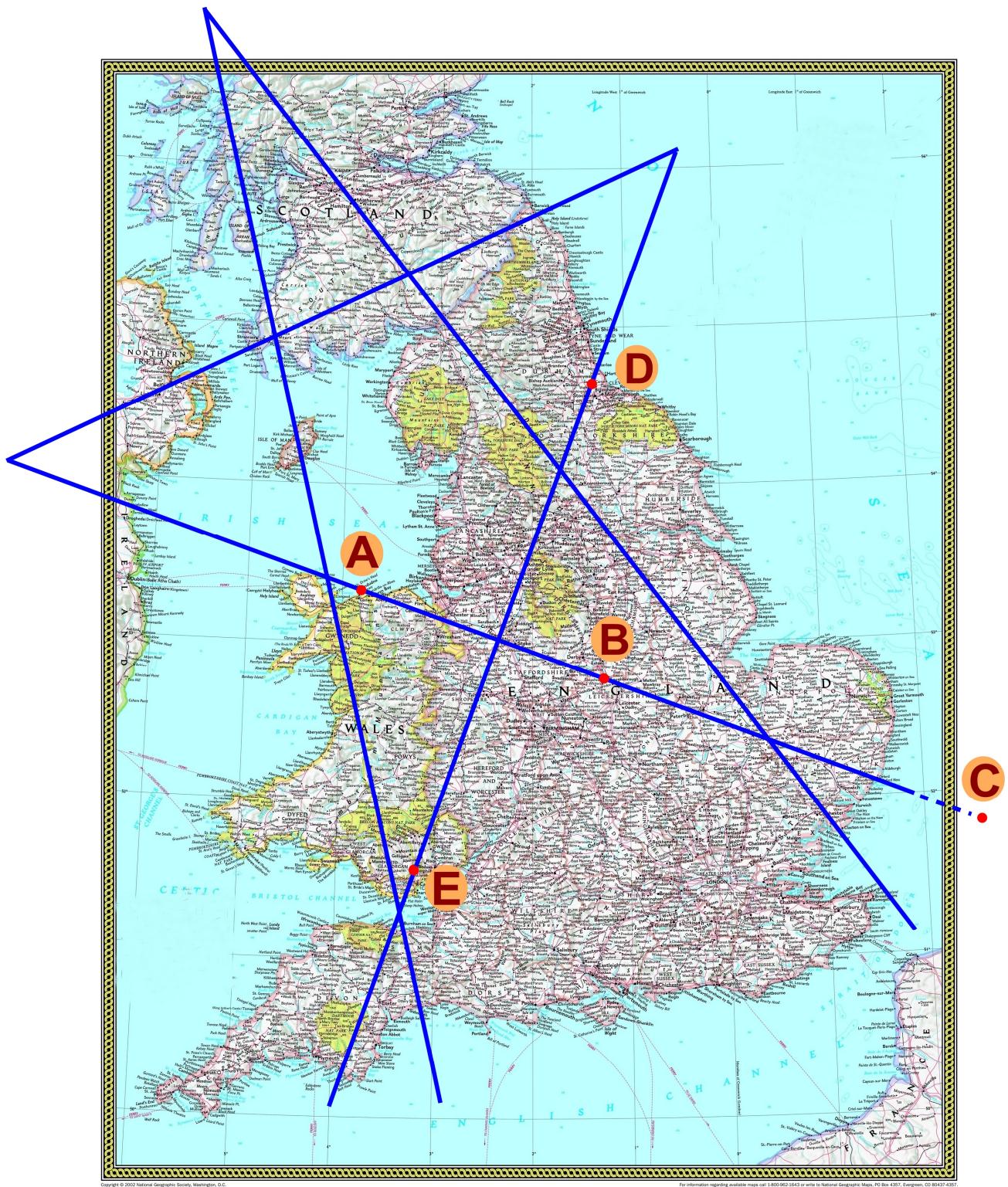


	
Obelisk at Caerphilly Castle.	Wellington Obelisk, Durham.

STAR of ISIS			
	LINE	OBELISK	HEIGHT (ft)
1	#1	(a) Wellington Monument, Somerset	175
2		(b) Obelisk, Vale of Glamorgan	30
3		(c) Bulkeley Obelisk, Wales	90
4		(d) War Memorial, Douglas	50
5		(e) Hutcheson Monument, Kerrera	50 (est)
6	#2	(a) Obelisk, Ickworth Estate	50
7		(b) Obelisk, Bramham Park	70 (est)
8		(c) Cenotaph, Harrogate	63
9		(d) Buchanan Monument, Killearn	103
10	#3	(a) Rokeby Obelisk, Armagh	113
11		(b) Waterloo Monument, Jedburgh	150
12	#4	(a) Obelisk, Brasschaat, Antwerp	48
13		(b) Obelisk, Garendon Park	78
14		(c) War Memorial, Llandudno	50
15	#5	(a) Obelisk, Caerphilly Castle	42
16		(b) Wellington Monument, Durham	127

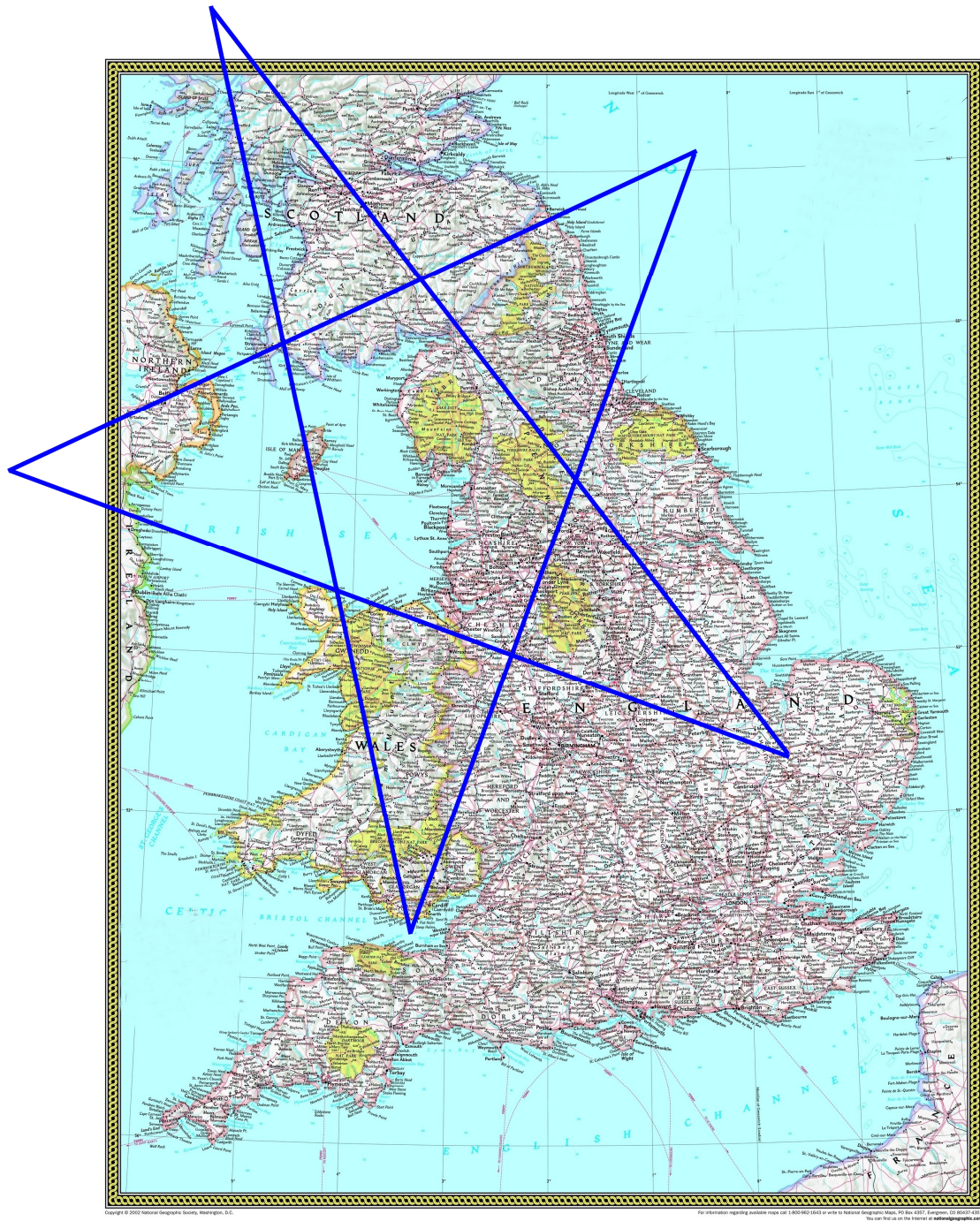
In all, five countries – England, Ireland, Scotland, Wales and Belgium – provide the necessary locations. [The geographical co-ordinates for each may be found in **Appendix D.**]

These 16 *Asherim* have an average height of 80 feet! Five are over a hundred feet tall.



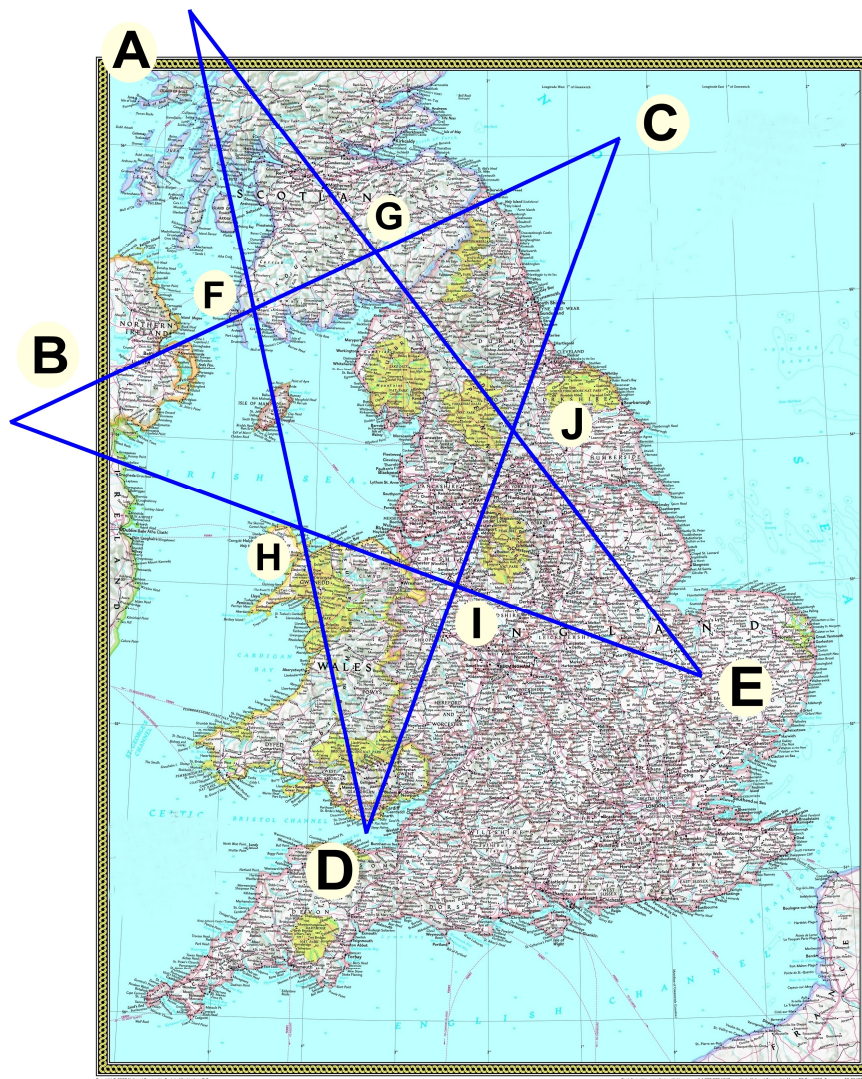
- A:** Obelisk, Llandudno, Wales
B: Obelisk, Garendon Park
C: [off map] Obelisk, Brasschaat, Antwerp, Belgium
D: Wellington Obelisk, Wynyard Estate, Durham
E: Obelisk, Caerphilly, Wales.

- The Star of Isis over Great Britain -



Symmetry

We will now examine the pentagram or five-pointed star for symmetry. Even though we have already presented more than enough evidence to prove that the Star of Isis was deliberately constructed by the Babylonian elite who control Britain, it is worth examining the finer details to appreciate just how carefully this entity was constructed.



Angles

The angles at the two 'wing' points, B and C, are equal – 45.7 degrees.

The angles at the two 'claw' points, D and E, are also equal – 33.5 degrees.

For the record, the topmost point, A, is 26.7 degrees.

Distances

We would expect the two lines, A-F and A-G, to be equal, and they are – 775,380ft.

We would also expect the two 'long' lines, A-D and A-E, to be equal, and they are, at approximately 2,122,000ft (The exact vertices or points of intersection at D and E are difficult to identify).

Here are some more measurements which show just how remarkably symmetrical the Star actually is (We allow for a measurement error of 700ft):

$$B - F = G - C = 680,000\text{ft}$$

$$F - H = G - J = 564,000\text{ft}$$

$$B - H = C - J = 781,000\text{ft}$$

$$B - I = C - I = 1,201,000\text{ft}$$

$$F - H = G - J = 565,000\text{ft}$$

Britain and the New World Order

In passing we would note that the number of obelisks in Great Britain, relative to its geographical size, is far in excess of the rest of Europe. Our research even suggests that some of the obelisks in mainland Europe (and not just Ireland) were installed mainly as contributors to the UK grid. Also, regarding size, there are relatively few *Asherim* in mainland Europe to compare with the massive obelisks and pillars erected across Britain. Thus both the number of obelisks per unit area, as well as the sheer magnitude of many of them, is compelling evidence that the UK was selected centuries ago – perhaps by Satan himself – as the spiritual center for planning and co-ordinating the implementation of the New World Order.

CONCLUSION

When we find that 16 *Asherim*, with an average height of 80 feet, are arranged in such a way as to perfectly depict the Star of Isis across the landscape of Great Britain, we know for certain that something of great significance has been hidden for centuries from the general population.

Only an ultra-rich consortium of highly influential families could conspire to produce such a thing (Several of the principal *Asherim* in Britain are located on the estates of aristocratic families). These are the people who rule Britain from behind the scenes and who are working in tandem with their counterparts abroad to bring about a New World Order.

These people are pagans. Their god is Baal and they hate Christianity. They loath the LORD God of Abraham, Isaac, and Jacob, and they despise His Son, Christ Jesus of Nazareth. They are currently using every means at their disposal to undermine and destroy true Biblical Christianity and replace it with a 'one world religion', a new age counterfeit designed to accommodate everyone, even Moslems – and to marginalize and vilify all who continue to adhere to the Word of God.

The Bible they hate most is the King James or Authorized translation of 1611 since it gives a true interpretation of the original Greek and Hebrew, without the distortions and polluting elements introduced by modern 'scholarship'.

They are generational Luciferians who transgender at least one of their children. They are the "tares" in the parable spoken by Jesus, the wicked imposters who are almost indistinguishable from those who genuinely strive to be righteous. They are at war with God and they expect to achieve ultimate victory in the great End Time confrontation when Christ returns.

They use Freemasonry to promote vicarious worship of the gods of ancient Egypt, especially Osiris, Horus and Isis. It has proven to be an extremely effective way of corrupting and co-opting gullible young men and operating a system of invisible control at all levels of society.

The Star of Isis over Britain is designed by them to venerate the goddess, to win favor with Satan, and to secretly blaspheme the LORD God of Israel.

Christians everywhere need to understand who these people are and why they will stop at nothing to accomplish their goals. We hope our papers help to shed greater light on their existence and their plan to destroy Biblical Christianity.

The Star of Remphan

The Star of Isis likely corresponds to the star of Chiun or Remphan mentioned in the Bible. We cannot say how many points it had, but as a star it represented the host of fallen angels, and in particular their leader, the so-called Angel of Light. Satan likes to think of himself as "the morning star" (Isaiah 14:12), a title that properly belongs to Jesus (Revelation 22:16). The Adversary wants to usurp Christ in every respect.

"But ye have borne the tabernacle of your Moloch and Chiun your images, the star of your god, which ye made to yourselves." – Amos 5:26

"Yea, ye took up the tabernacle of Moloch, and the star of your god Remphan, figures which ye made to worship them: and I will carry you away beyond Babylon."

– Acts 7:43

As A R Fausset says, "...Chiun in Amos answers to Remphan in Acts; and this god in turn is but another phase of Moloch or Saturn, the "star god." A star was put on the head of the images of the idol representing Saturn; hence [*in Amos 5:26*] "images" answer to "star" in parallelism." [*Bible Encyclopaedia and Dictionary* (c.1905)]

Regarding Chiun, Gesenius states: "...the name of an idol worshipped by the Israelites in the wilderness...i.e. the planet *Saturn*, regarded by the Phoenicio-Shemitic people as an evil demon, to be appeased by expiatory sacrifices..."

Just as Fausset says, the heathen put the star on the heads of their idols, in the same way that the Egyptians put the five-pointed star over the head of the goddess, Isis. He noted also that Chiun was directly related to the Syrian goddess, Venus – which is just another name for Isis. So the Babylonian elite who control Britain today are doing exactly what the followers of Baal were doing in ancient times. Satan wants his religion to be practised in secret in so-called 'Christian' countries until he succeeds in due course in bringing it into the open, when the whole world will worship the "star god."

Even today he has managed to elevate his "star" to a place of special significance. Everyone wants to be a star, to be recognized and admired wherever they go. They want to emulate the stars and become just like them, whether they are stars of stage and screen, the sports field, the music world, or some other sphere of human endeavor. The star holds up his idol or statuette at the annual Academy awards for all to admire, the golden 'Oscar' – named after the Egyptian god Sokar, another face of Osiris. As he does so the assembled mass of transgenders cheer and applaud, proclaiming their pagan affiliation and exalting their false god before tens of millions of television viewers around the world.

"The Hollywood Walk of Fame comprises more than 2,600 five-pointed terrazzo and brass stars embedded in the sidewalks along 15 blocks of Hollywood Boulevard and three blocks of Vine Street in Hollywood, California. The stars are permanent public monuments to achievement in the entertainment industry..." [Wikipedia]



As Gesenius stated, the "star god" must be appeased by expiatory sacrifices, and none are as satisfying to Satan or Saturn as the sacrifice of children. Moloch/Chiun demanded regular child sacrifice. Abortion is central to their dark philosophy and they will tell every conceivable lie to legalize it and keep it operating quietly behind the scenes. The British were to first to do this, and since that time (1967), their industrial killing machine has spread like a demonic plague to nearly every country on earth.

The Star of Isis is a potent symbol of Satan. It hovers over Britain and will shortly seek official residence in Ireland when its electorate vote, sometime in May, on whether or not to legalize abortion. All the evidence indicates that the Government's many lies are having the intended effect.

"And to you who are troubled rest with us, when the Lord Jesus shall be revealed from heaven with his mighty angels, in flaming fire taking vengeance on them that know not God, and that obey not the gospel of our Lord Jesus Christ: Who shall be punished with everlasting destruction from the presence of the Lord, and from the glory of his power" - 2 Thessalonians 1:7-9

**Jeremy James
Ireland
March 15, 2018**

For further information visit www.zephaniah.eu

Copyright Jeremy James 2018

APPENDIX A

Proof of Alignment of Five Named Obelisks

A = Wellington, Somerset
B = War Memorial, Vale of Glamorgan
C = Bulkeley Memorial, Beaumaris
D = War Memorial, Douglas
E = Hutcheson Monument, Kerrara

		Distance in feet
1	A to E	2,058,189
2	A to D	1,203,552
3	A to C	871,699
4	A to B	190,403
5	B to C	681,298
6	B to D	1,013,151
7	B to E	1,867,792
8	C to D	331,855
9	C to E	1,186,493
10	D to E	854,636

All of the following are correct, allowing a margin of error of 3 feet:

$$(1) = (4) + (5) + (8) + (10) \dots [2,058,189 = 190,403 + 681,298 + 331,855 + 854,636]$$

$$(6) = (5) + (8) \dots [1,013,151 = 681,298 + 331,855]$$

$$(1) = (2) + (10) \dots [2,058,189 = 1,203,552 + 854,636]$$

$$(2) = (3) + (8) \dots [1,203,552 = 871,699 + 331,855]$$

$$(3) = (4) + (5) \dots [871,699 = 190,403 + 681,298]$$

$$(7) = (5) + (9) \dots [1,867,792 = 681,298 + 1,186,493]$$

All of these measurements can be verified on Google Earth.

[The principle employed in these calculations is very simple. Three points are in a straight line (perfectly aligned) if the distance between the first and the second, when added to the distance between the second and the third, equals the distance between the first and the third.]

APPENDIX B

Proof of Alignment of Four Named Obelisks

A = Ickworth Monument
B = Obelisk at Bramham Park
C = Cenotaph at Harrogate
D = Buchanan Monument

		Distance in feet
1	A to D	1,765,204
2	A to B	748,493
3	A to C	809,218
4	B to C	60,728
5	B to D	1,016,712
6	C to D	955,982

All of the following are correct, allowing a margin of error of 3 feet:

$$(1) = (2) + (4) + (6) \dots\dots\dots [1,765,204 = 748,493 + 60,728 + 955,982]$$

$$(1) = (2) + (5) \dots\dots\dots [1,765,204 = 748,493 + 1,016,712]$$

$$(5) = (4) + (6) \dots\dots\dots [1,016,712 = 60,728 + 955,982]$$

$$(3) = (2) + (4) \dots\dots\dots [809,218 = 748,493 + 60,728]$$

APPENDIX C

Proof of Alignment of Three Named Obelisks

A = Brasschaat Obelisk, Antwerp

B = Obelisk, Garendon Park

C = War Memorial, Llandudno

		Distance in feet
1	A to B	1,402,207
2	A to C	2,005,117
3	B to C	602,910

(1) + (3) = (2) [1,402,207 + 602,910 = 2,005,117] = straight line.

APPENDIX D

Asherim in the 'Star of Isis'

	OBELISK	CO-ORDINATES
1	Wellington Monument, Somerset	50.56.53.02 N 03.13.45.46 W
2	Obelisk, Vale of Glamorgan	51.27.22.11 N 03.25.02.61 W
3	Bulkeley Obelisk, Wales	53.16.22.60 N 04.06.50.89 W
4	War Memorial, Douglas	54.09.21.01 N 04.28.38.80 W
5	Hutcheson Monument, Kerrera	56.25.20.53 N 05.29.46.16 W
6	Obelisk, Ickworth Estate	52.12.27.72 N 00.38.29.20 E
7	Obelisk, Bramham Park	53.51.37.71 N 01.22.15.57 W
8	Cenotaph, Harrogate	53.59.33.68 N 01.32.30.86 W
9	Buchanan Monument, Killearn	56.02.37.64 N 04.22.22.99 W
10	Rokeby Obelisk, Armagh	54.19.57.20 N 06.38.47.78 W
11	Waterloo Monument [column], Jedburgh	55.31.45.34 N 02.33.00.80 W
12	Obelisk, Brasschaat, Antwerp	51.16.58.00 N 04.29.36.53 W
13	Obelisk, Garendon Park	52.46.26.70 N 01.14.51.25 W
14	War Memorial, Llandudno	53.19.34.70 N 03.49.49.34 W
15	Obelisk, Caerphilly Castle	51.34.28.58 N 03.13.09.27 W
16	Wellington Monument, Durham	54.37.17.35 N 01.20.45.22 W